

新竹市東區【東山里】簡易疏散避難圖

防災資訊表

行政區位圖



新竹市東區東山里

災害通報單位

- 新竹市災害應變中心
電話：03-5283119
- 東區災害應變小組
電話：03-5218231
- 110、119通報專線

緊急聯絡人

- 里長：孫鏗信
電話：0936-929887
- 撥打 1991 平安留言平台

防災資訊網站



中央氣象局全球資訊網



新竹市消防局



水利署防災資訊網

避難原則















1. 水災：向三樓以上做垂直避難，一樓或低窪地區可於災前先前往避難收容處所。
2. 地震：地震發生時「蹲下、掩護、穩住」，震後至室外空曠處或避難收容處所。

避難收容處所

- 新竹高中
地址：學府路36號
電話：03-5736666#306
聯絡人：余成煌 總務主任

新竹市政府111年12月 製作



行政區域界線		標示		設施	
圖 例	 里界線	 疏散避難方向		 室內避難處所  室外避難處所  直升機起降點	 醫療單位  消防單位  警察單位
	 道路	 適用海嘯災害	 適用地震災害		
	 122 省道、縣道	 適用水災災害	 指揮中心		

Hsinchu City East District [Dongshan Vil.] Emergency Evacuation Map

General Information

Administrative Area Location



Hsinchu City,
E. District
Dongshan Village

Disaster Response Center Contact

- Hsinchu Disaster Response Center : 03-5283119
- East District Disaster Response Team : 03-5218231
- Dedicated Reporting Line : 110, 119

Disaster Response Center Contact

- Village Chief : SUN,KEN-HSIN
- TEL : 0936-929887
- Safety Message TEL : 1991

Disaster Information Website



Central Meteorological Bureau
Global Information Network



Hsinchu Fire Station



Water Resources Department
Disaster Prevention

Evacuation Procedure Guidelines

Flood : Evacuate to floors 3 or higher. Tenants living in first floor or below can evacuate to emergency shelters.

Earthquake : During earthquake, do "squat, cover, hold." After earthquakes, go outdoors or to emergency shelters.

Emergency Shelter

- Hsinchu Senior High School
No. 36, Xuefu Rd.
03-5736666#306
YU,CHENG-HUANG (General affairs director)

Hsinchu City GOV. Dec. 2022



L E G E N D	Administrative Area	Relevant Indicators		Relevant Indicators	
	Village Boundary Lines	Evacuation Direction		Indoor Emergency Shelter	Medical Unit
	Roads	Tsunami Shelters	Earthquakes Shelters	Outdoor Emergency Shelter	Fire Department
	Provincial Highway	Flood Shelters	Command Center	Helicopter Landing Point	Police Unit

Evacuation map illustrates the various landmarks, public facilities, evacuation shelters; used only during big scale disasters and during mass communication breakdown. For minor disasters, please communicate with the emergency contact or relevant parties for more information.