

新竹市東區【武功里】簡易疏散避難圖

防災資訊表

行政區位圖



新竹市東區武功里

災害通報單位

- 新竹市災害應變中心
電話：03-5283119
- 東區災害應變小組
電話：03-5218231
- 110、119通報專線

緊急聯絡人

- 里長：陳海鋒
電話：0937-999767
- 撥打 1991 平安留言平台

防災資訊網站



中央氣象局全球資訊網



新竹市消防局



水利署防災資訊網

避難原則












1. 水災：向三樓以上做垂直避難，一樓或低窪地區可於災前先前往避難收容處所。
2. 地震：地震發生時「蹲下、掩護、穩住」，震後至室外空曠處或避難收容處所。

避難收容處所

- 建功國小
地址：建功一路104巷22號
電話：03-5713447#804
聯絡人：蔡均旺 總務主任

新竹市政府111年12月 製作



圖 例	行政區域界線		標示			設施		
	里界線		疏散避難方向			<div>簡易疏散避難地圖標示</div> <div>鄰里附近避難處所與公共設施，適用大規模災害、通訊中斷、避難處所全面開啟時，一般或局部災害，請先聯絡緊急聯絡人或相關單位確認。</div>		
	道路		 適用海嘯災害	 適用地震災害				
	 省道、縣道	 適用水災災害	 指揮中心					
 室內避難處所	 醫療單位							
 室外避難處所	 消防單位							
 直升機起降點	 警察單位							

Hsinchu City East District [Wugong Vil.] Emergency Evacuation Map

General Information

Administrative Area Location



Hsinchu City,
E. District
Wugong Village

Disaster Response Center Contact

- Hsinchu Disaster Response Center : 03-5283119
- East District Disaster Response Team : 03-5218231
- Dedicated Reporting Line : 110, 119

Disaster Response Center Contact

- Village Chief : CHEN,HAI-FENG
- TEL : 0937-999767
- Safety Message TEL : 1991

Disaster Information Website



Central Meteorological Bureau
Global Information Network



Hsinchu Fire Station



Water Resources Department
Disaster Prevention

Evacuation Procedure Guidelines

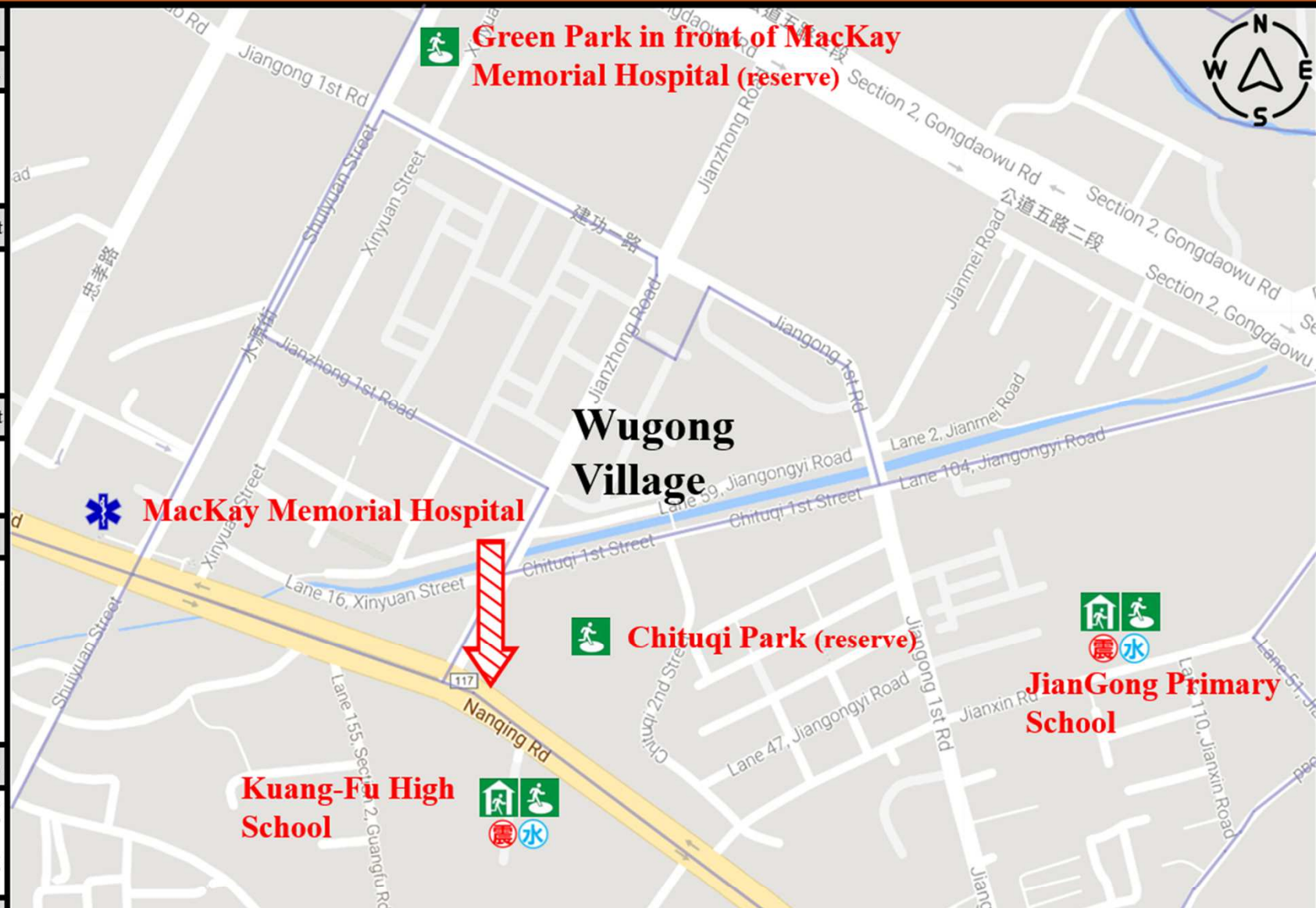
Flood : Evacuate to floors 3 or higher. Tenants living in first floor or below can evacuate to emergency shelters.

Earthquake : During earthquake, do "squat, cover, hold." After earthquakes, go outdoors or to emergency shelters.

Emergency Shelter

- JianGong Primary School
No. 22, Ln. 104, Jiangong 1st Rd.
03-5713447#804
TSAI,CHUN-WANG (General affairs director)

Hsinchu City GOV. Dec. 2022



L
E
G
E
N
D

Administrative Area	Relevant Indicators		Relevant Indicators
Village Boundary Lines	Evacuation Direction	Evacuation map illustrates the various landmarks, public facilities, evacuation shelters; used only during big scale disasters and during mass communication breakdown. For minor disasters, please communicate with the emergency contact or relevant parties for more information.	Indoor Emergency Shelter
Roads	Tsunami Shelters	Earthquakes Shelters	Outdoor Emergency Shelter
Provincial Highway	Flood Shelters	Command Center	Helicopter Landing Point
County Road			Medical Unit
			Fire Department
			Police Unit